



5th | 19th
JANUARY

ROADBOOK ASSISTANCE
BIVOUAC YANBU > ASS (CH3)

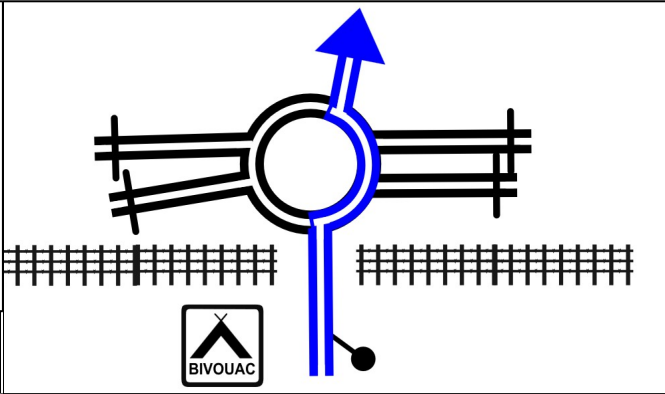
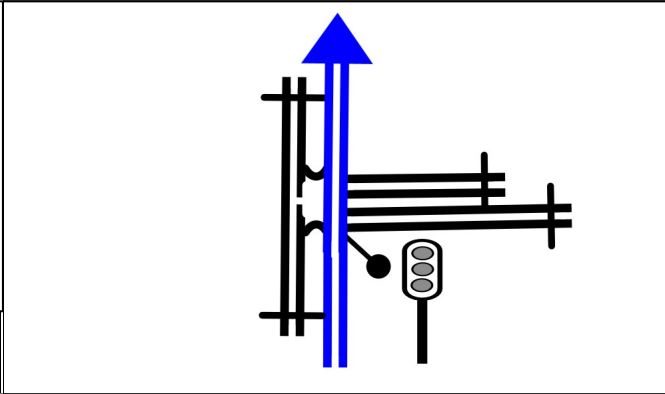
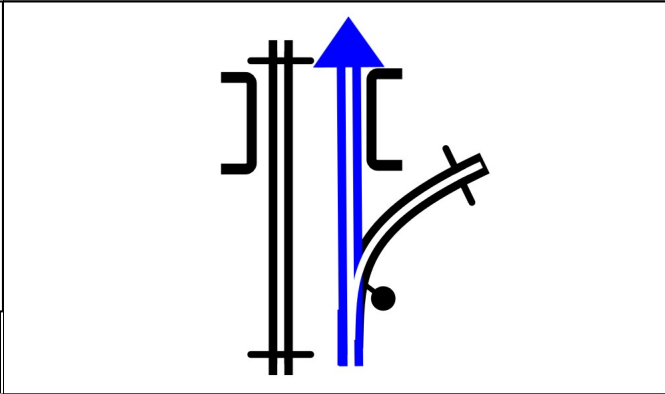
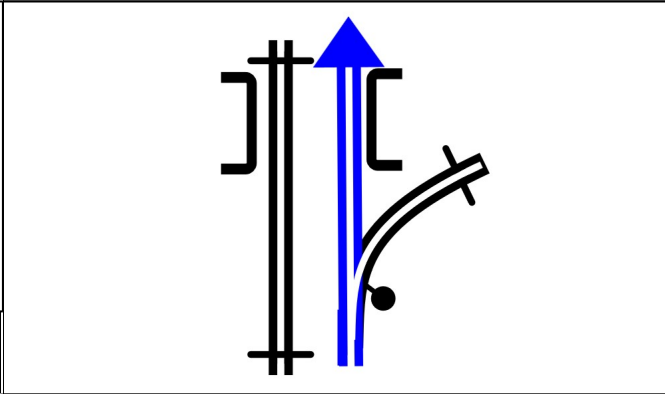
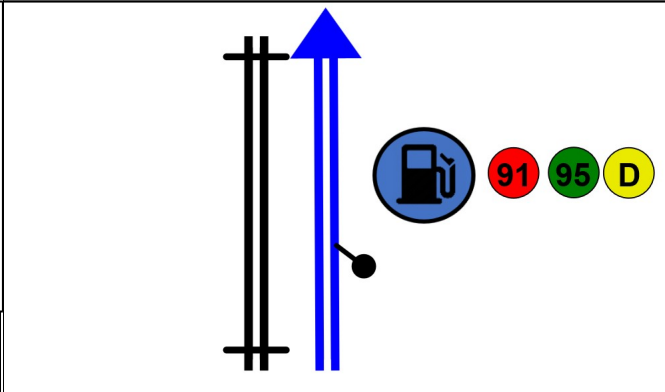
FRIDAY 19TH JANUARY 2024

STAGE 12

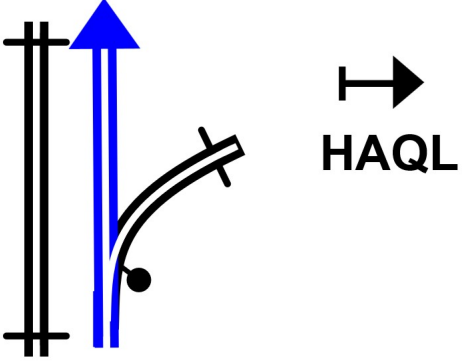
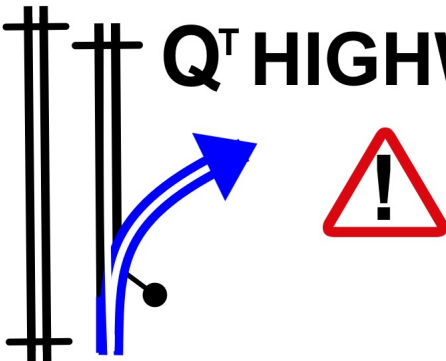
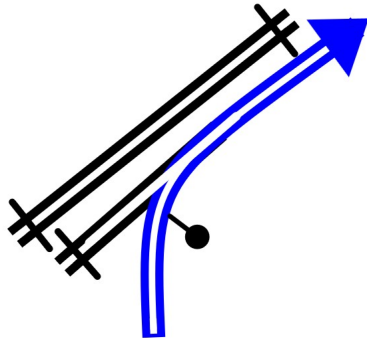
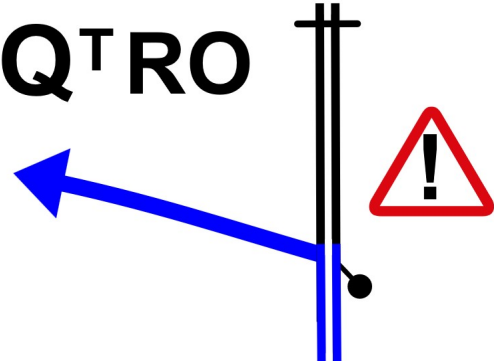
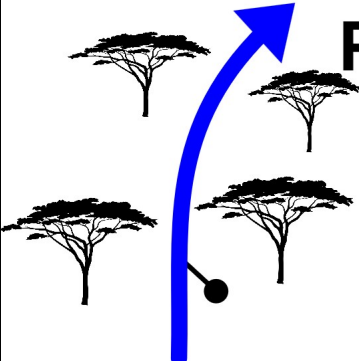
YANBU > YANBU

ROADBOOK



| | | |
|----------------------|--|----------------------------|
| 1 | DAKAR CLASSIC 2024 - STAGE 12 - 19/01/2024 / ROADBOOK ASSISTANCE - BIVOUAC YANBU TO ASS | Km : 50.58 |
| 0.00 |  | N 24°01.316 E 38°09.583 |
| 0.00 1 | | |
| 1.57 |  | |
| 1.57 2 | | |
| 3.03 |  | |
| 1.46 3 | | |
| 5.95 |  | |
| 2.92 4 | | |
| 9.99 |  | |
| 4.04 5 | | |

Next 5.70

| | | |
|-----------------------|--|--|
| 2 | DAKAR CLASSIC 2024 - STAGE 12 - 19/01/2024 / ROADBOOK ASSISTANCE - BIVOUAC YANBU TO ASS | Km : 50.58 |
| 15.69 |  | |
| 5.70 6 | | |
| 37.27 |  Q^T HIGHWAY | |
| 21.58 7 | | |
| 38.52 |  | |
| 1.25 8 | | |
| 50.24 |  Q^T RO | |
| 11.72 9 | | |
| 50.58 |  PARKING AREA | N 24°10.513 E 38°01.413 |
| 0.34 10 | | |



5th | 19th
JANUARY

ROADBOOK ASSISTANCE
ASS (CH3) > BIVOUAC YANBU

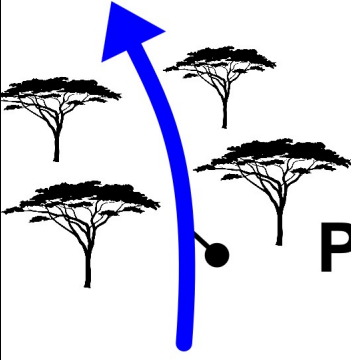

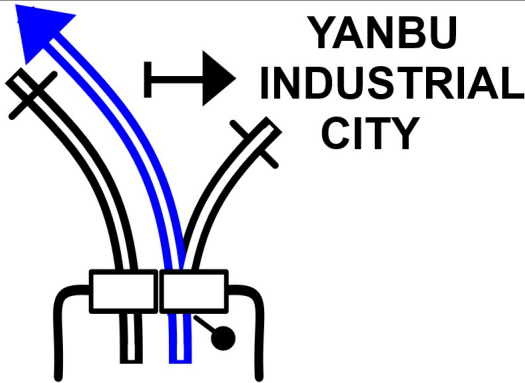
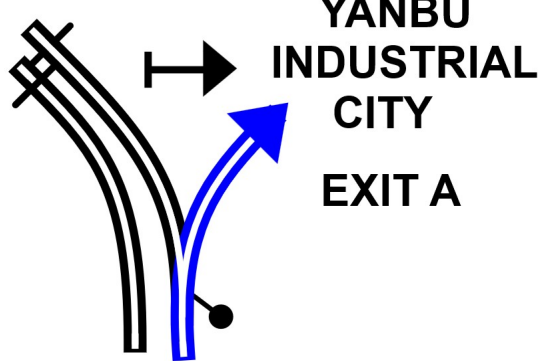

FRIDAY 19TH JANUARY 2024

STAGE 12

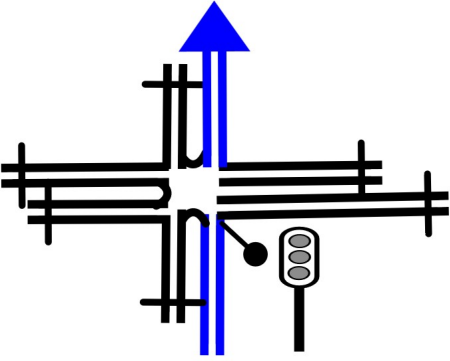
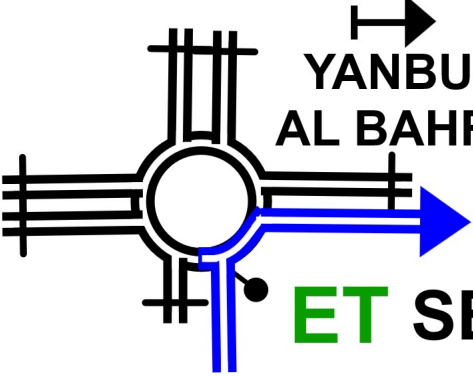
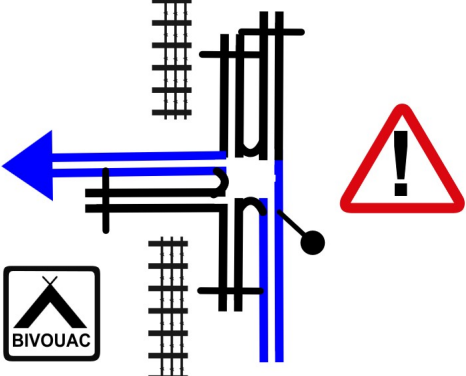
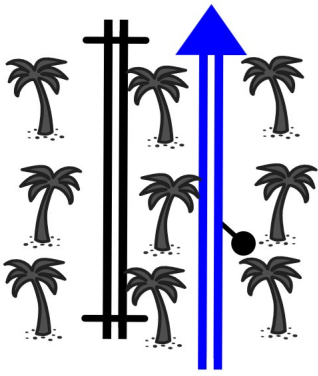
YANBU > YANBU

ROADBOOK



| | | |
|----------------|--|----------------------------|
| 1 | DAKAR CLASSIC 2024 - STAGE 12 - 19/01/2024 / ROADBOOK ASSISTANCE - ASS TO BIVOUAC YANBU | Km : 51.57 |
| 0.00 |  <p data-bbox="821 392 1125 526">PARKING AREA</p> | N 24°10.514 E 38°01.412 |
| 0.00 1 |  | |
| 0.34 2 |  <p data-bbox="869 940 1141 1086">YANBU INDUSTRIAL CITY</p> | |
| 12.19 |  <p data-bbox="869 1332 1157 1545">YANBU INDUSTRIAL CITY EXIT A</p> | |
| 11.85 3 |  <p data-bbox="845 1747 1141 1971">YANBU INDUSTRIAL CITY</p> | |
| 12.91 | | |
| 0.72 4 | | |
| 44.17 | | |
| 31.26 5 | | |

Next 3.78

| | | |
|-----------------------------|---|------------------------------------|
| 2 | DAKAR CLASSIC 2024 - STAGE 12 - 19/01/2024 / ROADBOOK ASSISTANCE - ASS TO BIVOUAC YANBU | Km : 51.57 |
| <p>47.95</p> |  | |
| <p>3.78 6</p> |  <p>YANBU AL BAHR</p> <p>ET SER G</p> | |
| <p>50.89</p> |  | |
| <p>2.94 7</p> |  <p>CHECK POINT</p> | <p>N 24°01.278 E 38°09.248</p> |
| <p>51.45</p> | | |
| <p>0.56 8</p> | | |
| <p>51.57</p> | | |
| <p>0.12 9</p> | | |